

EXHIBITORS MAY REPORT DIRECTLY TO THEIR ASSIGNED SPACES.

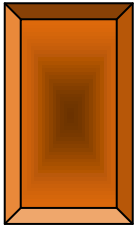


= EXHIBITOR RESOLUTION TENT LOCATION.

R = SOUTH SIDE OF WEST 135<sup>TH</sup> STREET (SCHOOL YARD SIDE)

G = NORTH SIDE OF WEST 135<sup>TH</sup> STREET (SCHOMBURG SIDE)

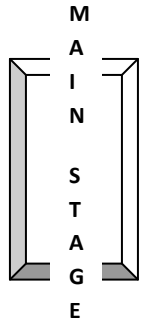
C = CENTER ROW    HBF = BEGIN ON NORTH SIDE OF W 135<sup>TH</sup> ST (SCHOMBURG SIDE) BEFORE G1



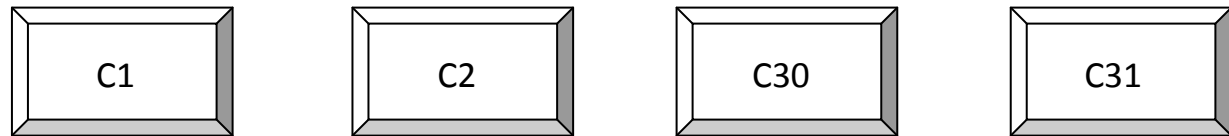
M  
A  
L  
C  
O  
L  
M  
X  
B  
O  
U  
L  
E  
V  
A  
R  
D



**NUMBERS BEGIN AT R1 (at West 135<sup>th</sup> & Malcolm X) and CONTINUE TO R52 (ending at Adam Clayton Powell, Jr. Blvd.)**



**NUMBERS BEGIN AT C1 and CONTINUE TO C31 (ending at Adam Clayton Powell, Jr. Blvd.)**



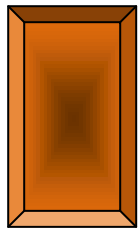
**FIRE LANE      FIRE LANE      FIRE LANE**

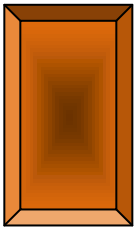
**NUMBERS BEGIN AT HBF1 (at West 135<sup>th</sup> & Malcolm X) and CONTINUE TO G44 (ending at Adam Clayton Powell, Jr.)**



A  
D  
A  
M  
C  
L  
A  
Y  
T  
O  
N  
P  
O  
W  
E  
L  
L  
B  
L  
V  
D

SCHOMBURG CENTER  
FOR RESEARCH IN  
BLACK CULTURE





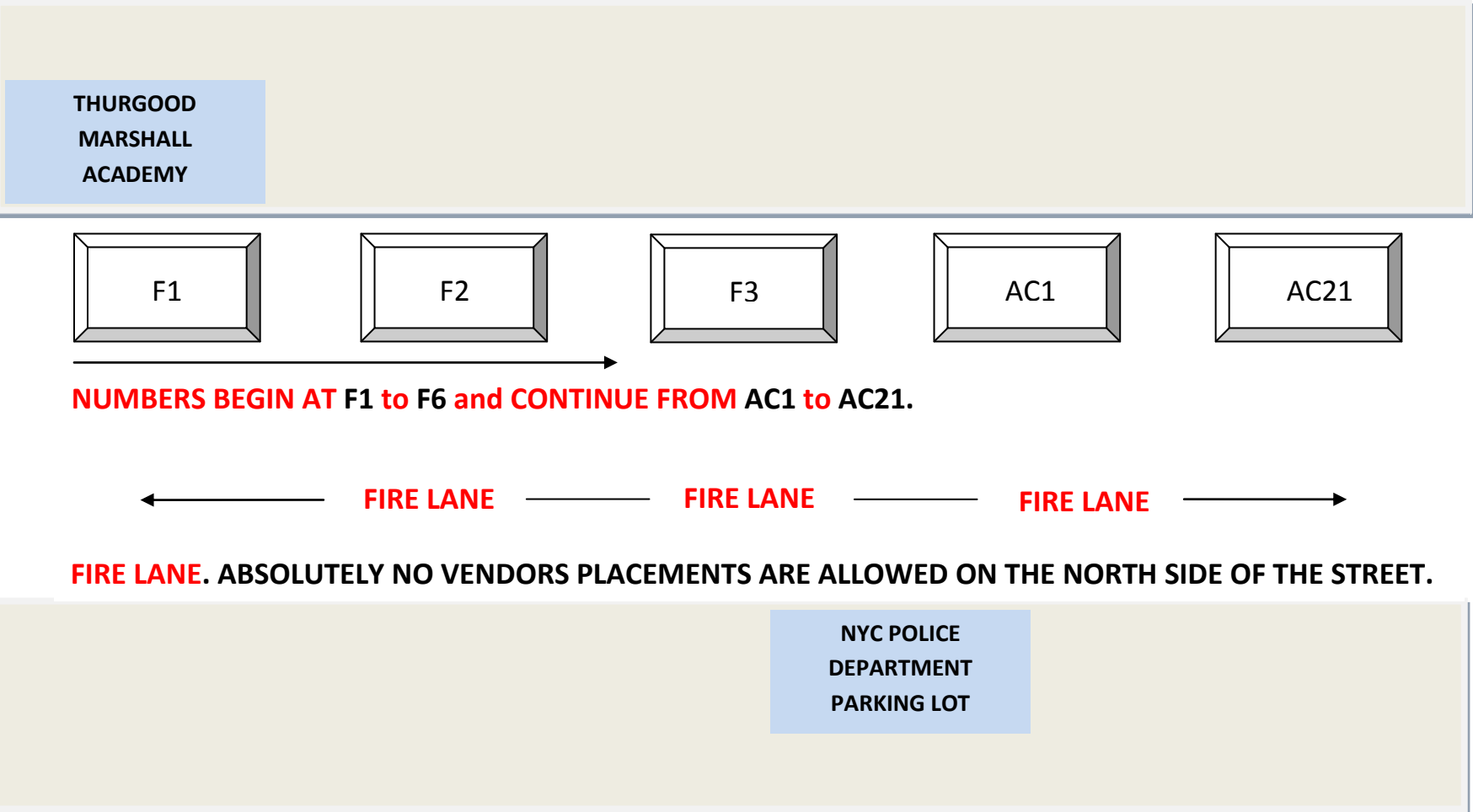
 = EXHIBITOR RESOLUTION TENT

F = FOOD VENDORS – ALL PLACEMENTS ARE ON SOUTH SIDE OF STREET (32<sup>ND</sup> PRECINCT SIDE)

AC = ART & CULTURAL VENDORS – ALL PLACEMENTS ARE ON SOUTH SIDE OF STREET (32<sup>ND</sup> PRECINCT SIDE)

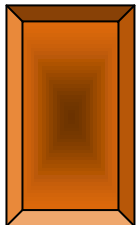
A  
D  
A  
M  
  
C  
L  
A  
Y  
T  
O  
N  
  
P  
O  
W  
E  
L  
L  
  
B  
L  
V  
D

F  
R  
E  
D  
E  
R  
I  
C  
K  
  
D  
O  
U  
G  
L  
A  
S  
S  
  
B  
L  
V  
D



**NUMBERS BEGIN AT F1 to F6 and CONTINUE FROM AC1 to AC21.**

**FIRE LANE. ABSOLUTELY NO VENDORS PLACEMENTS ARE ALLOWED ON THE NORTH SIDE OF THE STREET.**



**ADVISORY TO FOOD VENDORS: NEW FIRE DEPARTMENT REGULATIONS DICTATE THAT NO OPEN FLAME IS PLACED WITHIN 20 FEET OF A FIRE HYDRANT.**

**EXHIBITOR-FREE FIRE LANE MUST BE MAINTAINED THROUGHOUT THE EVENT.**